TRAILS

The Great Trail

The Great Trail consists of more than 24,000 kilometres of multi-use trails, linking Canada from the Atlantic to the Pacific to the Arctic Oceans. The Great Trail is a network of trails with each section developed, owned and managed at the local level by trail groups, conservation authorities and different levels of government. The Trail preserves green spaces, promotes conservation and protects the environment while allowing people the opportunity to be active and enjoy the distinct features and unique landscapes in each region that make up The Great Trail.
thegreattrail.ca

GREAT TRAIL PAVILION

The Caledon Trailway

The Caledon Trailway follows an old rail line built in 1877 by the Hamilton and Northwestern Railway to move goods and passengers between Hamilton and Barrie. The rail line was decommissioned in the early 1980s. In 1995 the Trailway became the first official section of the Trans Canada Trail, known today as The Great Trail. Along this multi-use, 35.2 km gravel trail you can see rolling hills, farm fields, woodlots and beaver dams. The trail crosses the deep Humber River Valley west of Palgrave, the Credit River near Inglewood and several smaller creeks. It is also part of the Greenbelt Route and the only off-road section of the northern part of this 80+km provincial cycling route. Canada's first Trans Canada Trail Pavilion is in Caledon East, set in a beautiful park with flowerbeds, pond and arboretum. The Pavilion shares space with Caledon's Walk of Fame, where past and present residents who have made an impact locally, nationally and internationally are honoured. The Caledon Trailway connects with the Elora-Cataract Trailway, also part of The Great Trail, via the on-road Trail Link. **caledon.ca**

The Bruce Trail

The Bruce trail is Canada's oldest and longest footpath. It provides continuous public access to the Niagara Escarpment, a UNESCO World Biosphere Reserve and one of only eighteen such reserves in Canada. The Bruce Trail Conservancy is committed to establishing a conservation corridor containing a public footpath along the Escarpment to protect the natural ecosystem and promote responsible public access, preserving a ribbon of wilderness, for everyone, forever. **brucetrail.org**

Greenbelt Route

The Greenbelt's 475 km signed cycling route explores natural spaces and countryside along existing road and trail infrastructure from Northumberland to Niagara. It connects with the Great Lakes Waterfront Trail waterfronttrail.org to form a cycling beltway through the natural beauty surrounding Canada's most densely populated region. **greenbelt.ca/explore**

Humber Valley Heritage Trail

The Humber Valley Heritage Trail was built and is maintained by community volunteers, through an agreement with the Toronto and Region Conservation Authority. There are many interesting natural and cultural features along the 15 km route between the north end, where it connects with the Caledon Trailway in Albion Hills Conservation Area, and Bolton. The trail traverses the rolling Oak Ridges Moraine and winds through old fields, meadows, lowland cedar groves, mature upland maple forests and an ancient Hemlock grove before reaching Bolton. A detailed map and information about the trail are available at **humbertrail.org**.



More Trails

Caledon has extensive year-round mountain biking trails in Albion Hills and Palgrave Forest. The New Tecumseth Trail joins the Caledon Trailway just east of Palgrave, extending The Great Trail into Tottenham and beyond. On the west side, the Caledon Trail Link connects The Great Trail to the Elora-Cataract Trail. Other surrounding trails extend into Caledon, including the Grand Valley, Etobicoke Creek and Oak Ridges Trails.
caledon.ca/trails

WELCOME TO **CALEDON**

Caledon is a unique mix of communities and countryside, rich in history and natural beauty. Explore our picturesque landscapes, rolling hills and charming villages.

Follow one of our heritage walking tours. Or visit the Alton Mill - an award-winning heritage building with artist studios and exhibits. Attend a class or workshop and hone your inner muse.

Cultivate your love of local food and drink. From our lively craft beer and cider industry to our innovative agrifood producers, Caledon is proud to offer a variety of local taste adventures.

With more than 3,000 acres of parks, conservation and wildlife areas, Caledon offers activities for all seasons: fishing, camping, picnics, hiking, cross-country skiing, ice skating, snowshoeing, and bird watching.

Caledon is also horse country. Enjoy events at the spectacular Caledon Equestrian Park, a legacy of the Toronto2015 Pan Am Games and explore our many horse-friendly trails.

Visit the World War I aviation museum or take a sightseeing flight in the sky over Caledon.

Caledon is now a bike-friendly community. Whether it's a road bike, fat bike or mountain bike, our roads and trails are here for you.

Soak up Caledon for a day, a weekend, or longer. Check out **visitcaledon.ca** - your adventure awaits!

GOLF COURSES

Public Courses

1. **ORANGEVILLE GOLF CLUB** golfnorth.ca/orangeville
2. **TPC TORONTO AT OSPREY VALLEY** ospreyvalleygolf.com
3. **CALEDON COUNTRY CLUB** golfcaledon.com
4. **BANTY'S ROOST** bantysroost.com
5. **MAYFIELD GOLF CLUB** mayfieldgolfclub.com
6. **GLEN EAGLE GOLF CLUB** gleneaglegolf.com
7. **LEGACY PINES GOLF CLUB** legacypinesgolf.com

Private Courses

8. **CALEDON WOODS** caledonwoods.clublink.ca
9. **DEVIL'S PULPIT** devilspulpit.com
10. **DEVIL'S PAINTBRUSH** devilspulpit.com



CONSERVATION AREAS

ALBION HILLS CONSERVATION AREA & CAMPGROUND
50km of trails, hiking, mountain biking, camping, swimming, pets, picnics, basketball, weddings, cross-country skiing & fat bikes. *16500 Highway 50*

BELFOUNTAIN CONSERVATION AREA *
Hiking trails, fishing, dog walking, suspension bridge, waterfall, historic fountain, flower gardens, terrace, weddings ceremonies. *10 Credit Street*

FORKS OF THE CREDIT PROVINCIAL PARK
Hiking, picnics, fishing, snowshoeing, cross-country skiing. *17760 McLaren Road*

GLEN HAFFY CONSERVATION AREA *
Hiking, fishing, bird watching, geocaching, mountain biking, picnics. *19245 Airport Road*

KEN WHILLANS RESOURCE MANAGEMENT AREA *
Hiking trails, cycling on Caledon Trailway, fishing, Credit River, bird watching, picnics. *16026 Hurontario Street*

PALGRAVE FOREST & WILDLIFE AREA
Cross-country skiing, horseback riding, hiking, mountain biking. *17402 Highway 50*

TERRA COTTA CONSERVATION AREA
Hiking, bird watching, pets, ice skating, cross-country skiing (rentals), snowshoeing (rentals), picnics, weddings, programs. *14452 Winston Churchill Boulevard*

UPPER CREDIT CONSERVATION AREA
Meadow trails, bird watching, Credit River, Brook Trout fishing. *20073 Porterfield Road (Regional Road 136)*

* Please check in advance to confirm seasonal operating times.



TRAIL **ETIQUETTE**

On trails in Caledon you might encounter pedestrians, horseback riders, cyclists or cross-country skiers.

- Cyclists must give pedestrians the right of way
- Pedestrians and cyclists must yield to equestrians
- Keep all pets leashed. Stoop & scoop and carry out litter
- Park only in designated parking areas.
- Keep right – pass left and use caution at road crossings
- Remain on the marked trail unless using a designated side trail - respect private property
- Always signal before turning and stopping. Provide audible warning when approaching others (horn, bell, voice)
- Trails are not maintained in winter
- Equestrians - refrain from using the Trailway in early spring to prevent trail damage
- No motorized vehicles on trails (except mobility-assist devices)
- Leave wildflowers, vegetation and wildlife undisturbed - "take only photos, leave only footprints"

CONTACT

Caledon Hills Bruce Trail Club .....caledonbrucetrail.org

Central Counties Tourism
1.855.204.8677 .....centralcounties.ca

Credit Valley Conservation Authority .....cvc.ca

Elora Cataract Trailway .....trailway.org

Humber Valley Heritage Trail Association .....humbertrail.org

Niagara Escarpment Commission .....escarpment.org

Oak Ridges Moraine Foundation .....moraineforlife.org

Oak Ridges Trail Association .....oakridgestrail.org

Ontario's Greenbelt .....greenbelt.ca

Ontario Nature .....ontarionature.org

Ontario Parks .....ontarioparks.com

Ontario Streams .....ontariostreams.on.ca

Ontario Trails Council .....ontariotrails.on.ca

Toronto & Region Conservation Authority
416.667.6295 .....trca.ca

The Great Trail .....tctrail.ca or thegreattrail.org

Walk & Roll Peel
Current Trail information .....walkandrollpeel.ca

Waterfront Trail .....waterfronttrail.org

TOWN OF CALEDON

Economic Development, Tourism & Culture

905.584.2272 | caledon.ca
For after-hours emergencies (parks & roads)
Toll free: 1.888.919.7800

@yourcaledon
#visitcaledon

visitcaledon.ca

TOWN OF CALEDON

Explore Caledon
visitcaledon.ca


Caledon Equestrian Park | Photo Credit: Ben Radvanyi Photography

EVENTS

See a full listing at **Visitcaledon.ca**

January
- Fire & Ice Festival
- Alton Millpond Hockey Tournament

February
- Wassailing Festival

March
- Maple Syrup Events

April
- EasterFest

May
- Caledon Equestrian Park – season begins

June
- Caledon Fair
- Cheers Caledon
- Vélocity
- Caledon Day
- Bolton Truck & Tractor Pull
- 24 Hour Summer Solstice

July
- Canada Day Celebrations
- Strawberry Festivals
- Alton Mill Wine & Food Festival
- Gardenfest

August
- Belfountain Music Festival
- MudHero

September
- Bolton Fall Fair
- The Headwaters Arts Fall Event
- Brampton Fall Fair

October
- PumpkinFest

November
- Headwaters Taste of the Harvest

December
- Santa Claus Parades
- Craft Sales

Caledon Equestrian Park | Photo Credit: Ben Radvanyi Photography

NATURAL LAND FEATURES

Terra Cotta Conservation Area

Greenbelt

Originally established in 2005, Ontario's Greenbelt is an area of green space, farmland, vibrant communities, forests, wetlands, and watersheds.

As of 2017, it contains over two million acres of land – an area larger than Prince Edward Island – and is the largest and most strongly protected greenbelt in the world.

It extends 325 km from the eastern end of the Oak Ridges Moraine, near Rice Lake, in the east, to the Niagara River in the west. The Greenbelt currently includes over 800,000 acres of land protected by the Niagara Escarpment Plan and the Oak Ridges Moraine Conservation Plan and over 1.2 million acres of land known as Protected Countryside and Urban River Valley.

Niagara Escarpment

The Niagara Escarpment is a majestic limestone spine extending 725 kilometres through Ontario. The process that created the Escarpment began more than 400 million years ago when the limestone and sandstone formed. These geological events are responsible for myriad specialized habitats where diverse plants and animals thrive – 72% of all Ontario bird species can be found here. Recognized as one of Canada's most significant land formations, the Escarpment was designated as a UNESCO World Biosphere Reserve in 1990.

Oak Ridges Moraine

The Oak Ridges Moraine is one of the most distinct landforms in southern Ontario. A ridge of rolling hills, plains, lakes, wetlands, streams and forests, it stretches for 160 km from the Niagara Escarpment in Caledon to the headwaters of the Trent River system in Northumberland County. The Moraine was created as glaciers receded and deposited layers of sand and gravel that are separated by clay and till soil. Rain is collected and stored in the Moraine's vast underground layers of sand and gravel. It provides drinking water to more than 250,000 people and feeds the majority of river systems in the Greater Toronto Area.

Explore Caledon

POINTS OF INTEREST

- A UPPER CREDIT CONSERVATION AREA
- B CATARACT FALLS
- C HOFFMAN LIME KILN RUINS
- D MELVILLE WHITE CHURCH
- E CHELTENHAM BADLANDS
- F CALEDON TRAILWAY MILE ZERO MARKER
- G HENRY THE ELM TREE
- H ST. ANDREW'S STONE CHURCH
- I GREAT TRAIL PAVILION & WALK OF FAME
- J PALGRAVE FISH LADDER
- K HUMBER RIVER HERITAGE PARK


A UPPER CREDIT CONSERVATION AREA

B CATARACT FALLS

C HOFFMAN LIME KILN RUINS


D MELVILLE WHITE CHURCH


F CALEDON TRAILWAY MILE ZERO MARKER

E CHELTENHAM BADLANDS

H ST. ANDREW'S STONE CHURCH

I GREAT TRAIL PAVILION & WALK OF FAME

K HUMBER RIVER HERITAGE PARK

Photo Credit: Patti Foley

Heritage Walking Tours

Take a step back in time and explore our early settlements through self-guided Heritage Walking Tours in: Alton, Belfountain, Bolton, Caledon East, Caledon Village, Cheltenham, Inglewood, Mono Mills and Terra Cotta. Visit: **caledon.ca/walkingtours**

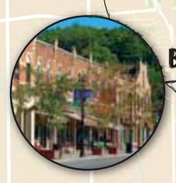

walk+roll PEEL
Find trails and paths in Peel

Visit **walkandrollpeel.ca** for up to date and detailed maps of Caledon and Peel Region walking and cycling routes

1:38,000
0 1 2 3 4 5
Kilometres

TOWN OF CALEDON
HEADWATERS CALEDON

THINGS TO DO

13 **TEEN RANCH**
(Events, horse trail rides and public skating)
20682 Hurontario Street | teenranch.com

14 **ALTON MILL ARTS CENTRE**
(Art galleries, historic building, events and café)
1402 Queen Street West | altonmill.ca

15 **GOODLOT FARMSTEAD BREWING CO**
(Hop farm & farmstead brewery producing hyper-local, farm-raised beer. Patio open seasonally)
18825 Shaws Creek Road | goodlot.beer

16 **HEATHERLEA FARM SHOPPE**
(Butcher, café & local food)
17049 Winston Churchill Boulevard | heatherlea.ca

17 **SPIRIT TREE ESTATE CIDERY**
(Orchard, baked goods, cider, tours, u-pick and café)
1137 Boston Mills Road | spirittreecider.com

18 **ALABASTER ACRES ***
(Farm stays, workshops & livestock experiences)
18692 Hurontario Street | alabasteracres.com

19 **CALEDON TOWNHALL PLAYERS**
(Live theatre)
18365 Hurontario Street | caledontownhallplayers.com

20 **INGLEWOOD ANTIQUE MARKET**
(Antiques, furniture sales, gifts & collectables)
16083 Hurontario Street
headwaters.ca/business/inglewoodantiquemarket

21 **CALEDON HILLS CYCLING**
(Bike and snowshoe rentals)
15640 McLaughlin Road | caledonhillscycling.com

22 **THE GREAT WAR FLYING MUSEUM ***
(World War I aviation history and aircraft)
13961 McLaughlin Road | greatwarflyingmuseum.org

23 **BRAMPTON FLIGHT CENTRE**
(Sightseeing flights & restaurant)
13691 McLaughlin Road | bramptonflightcentre.com

24 **DOWNEY'S FARM MARKET ***
(Events, u-pick, winery, market and family activities)
13682 Heart Lake Road | downeysfarm.com

25 **DIXIE ORCHARDS ***
(Apple & pumpkin farm, market, u-pick, family activities)
14309 Dixie Road | dixieorchards.com

26 **ROCK GARDEN FARMS ***
(Ontario produce & fruit, baked goods & preserves, garden centre)
16930 Airport Road | rockgardenfarms.ca

27 **ALBION ORCHARDS ***
(Apple farm and country market)
14800 Innis Lake Road | albionorchards.com

28 **BADLANDS BREWING COMPANY**
(on-farm brewery, bottleshed and beer garden open seasonally)
13926 Chinguacousy Road | badlandsbrewing.ca

29 **CALEDON EQUESTRIAN PARK ***
(Equestrian events)
200 Pine Avenue | caledonequestrianpark.com

30 **BLACKHORSE VILLAGE PLAYERS**
(Live theatre)
17272 Mount Wolfe Road | blackhorsetheatre.ca

* Please check in advance to confirm seasonal or by appointment operating times.

Grown in Peel Buy Fresh

Experience farm fresh in Caledon, check out **growninpeel.ca**

WHERE TO STAY

1 **MILLCROFT INN AND SPA**
55 John Street | 519.941.8111 | vintage-hotels.com/millcroft

2 **FORKS OF THE CREDIT INN**
1498 Cataract Road | 416.721.5831 | forksofthecreditinn.com

3 **PEARTREE B&B**
15 Isabella Street | 416.580.2023 | peartreebnb.com

4 **ALABASTER ACRES - GLAMPING**
18692 Hurontario Street | 519.217.1117 | alabasteracres.com

5 **CADOGAN FARM ESTATE B&B**
15930 St Andrew's Road | 905.584.0955 | cadoganfarm.com

6 **LEISURE TIME TRAILER PARK AND CAMPGROUND**
18478 Duffy's Lane | 905.880.4921 | leisuretime.ca

7 **FOREST CREEK BED AND BREAKFAST RETREAT**
16358 Humber Station Road | 905.880.5667
bbcanada.com/forestcreek

8 **ALBION HILLS CAMPGROUND**
16500 Regional Road 50 | 1.855.811.0111
trca.ca/parks/albion-hills-campground

9 **INN ON THE MORAINE B&B**
15535 Mount Pleasant Road | 905.880.0804
innonthemoraine.com

10 **HAMPTON INN & SUITES**
12700 Highway 50 | 905.857.9990
boltonsuites.hamptonbyhilton.com

11 **BOLTON INN MOTEL**
12373 Regional Road 50 | 905.857.3382

LEGEND

- Local Road
- Regional/Major Road
- Provincial Highway
- Rail Line
- Settlement
- Lake/River
- Park/Open Space
- Conservation Area
- Provincial Park
- Golf Course
- Parking
- Places to stay
- Fairground
- Airport
- Police
- Hospital
- Theatre
- Heritage Panel
- Headwaters Parade of Horses
- Indoor Toilet
- Trail Kiosk
- Scenic View
- Bruce Trail
- Caledon Trailway
- The Great Trail (Trans Canada)
- Elora Cataract Trail
- Etobicoke Creek Trail
- Grand Valley Trail
- Greenbelt Route
- Humber Valley Heritage Trail
- New Tecumseth Trail
- Oak Ridges Trail
- Bike Route
- Conservation Area Trails

The information displayed on this map has been compiled from various sources. While every effort has been made to be accurate, this map should not be relied on as being a precise indicator of locations of features, boundaries or roads, nor as a guide to navigation.