

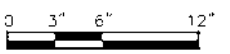


TERMS AND CONDITIONS

1. THIS DRAWING IS INTENDED TO DOCUMENT MARKINGS AND COMMENTS COLLECTED BY GPR/3-PHASE TRACING RADAR SYSTEMS (GPRS). GPRS CANNOT GUARANTEE IT WILL BE ABLE TO LOCATE ALL UTILITIES OR OTHER SUBSURFACE FEATURES ON SITE. ALL FINDINGS ARE SUBJECT TO THE TERMS AND CONDITIONS THAT CAN BE VIEWED WITH THE LINK BELOW.
<https://m.gp-radar.com/terms-conditions>
2. GPRS DOES NOT PROVIDE GEO-PHYSICAL, GEOLOGICAL, LAND SURVEYING, OR ENGINEERING SERVICES.
3. FOR ADDITIONAL INFORMATION REGARDING FINDINGS AND EQUIPMENT USED, SEE THE "JOB SUMMARY REPORT" THAT WAS SUBMITTED VIA EMAIL FOLLOWING COMPLETION OF FIELD WORK.
4. PRIVATE UTILITY LOCATING IS NEVER A REPLACEMENT FOR ONE CALL/811 SERVICES. STATE LAW REQUIRES 811 TO BE CALLED PRIOR TO ANY AND ALL EXCAVATION ACTIVITIES.

LEGEND

- REBAR LOCATION
- SURFACE PLATE
- EMBEDDED PLATE
- SCAN AREA
- EXISTING CORE



FOR INFORMATION ONLY

**GPRS CONCRETE SCAN FINDINGS
SCAN AREA 1**

PREPARED FOR:
CLIENT BUSINESS NAME

LOCATION:
SITE BUSINESS NAME
---SITE BUSINESS ADDRESS---
---SITE STATE, /P---

DRAWN BY: GPRS CAD TEC

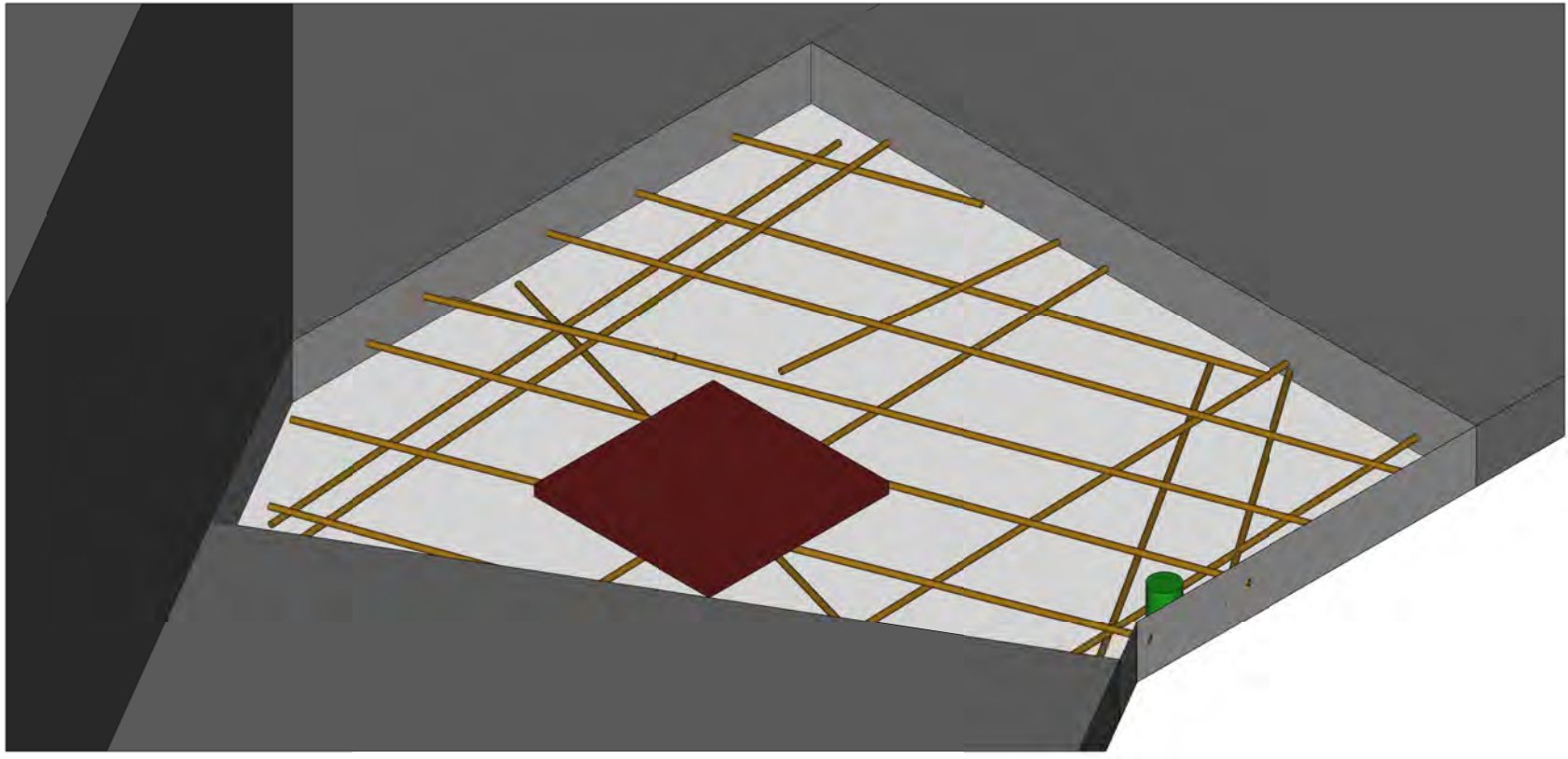
PROJECT MANAGER:
---PROJECT MANAGER NAME---
---PHONE NUMBER XXX.XXX.XXXX---
FIRSTNAME.LASTNAME@GPRS.NC.COM

DATE: XX/XX/XXXX

DRAWING NO.	#	REV.	0
-------------	---	------	---



IMAGE



SCAN AREA 1 ISOMETRIC

\\DRAWING PATH

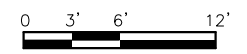


TERMS AND CONDITIONS

1. THIS DRAWING IS INTENDED TO DOCUMENT MARKINGS AND COMMENTS COLLECTED BY GROUND PENETRATING RADAR SYSTEMS (GPRS). GPRS CANNOT GUARANTEE IT WILL BE ABLE TO LOCATE ALL UTILITIES OR OTHER SUBSURFACE FEATURES ON SITE. ALL FINDINGS ARE SUBJECT TO THE TERMS AND CONDITIONS THAT CAN BE VIEWED WITH THE LINK BELOW:
<https://m.gp-radar.com/terms-conditions>
2. GPRS DOES NOT PROVIDE GEOPHYSICAL, GEOLOGICAL, LAND SURVEYING, OR ENGINEERING SERVICES.
3. FOR ADDITIONAL INFORMATION REGARDING FINDINGS AND EQUIPMENT USED, SEE THE "JOB SUMMARY REPORT" THAT WAS SUBMITTED VIA EMAIL FOLLOWING COMPLETION OF FIELD WORK.
4. PRIVATE UTILITY LOCATING IS NEVER A REPLACEMENT FOR ONE CALL/811 SERVICES. STATE LAW REQUIRES 811 TO BE CALLED PRIOR TO ANY AND ALL EXCAVATION ACTIVITIES.

LEGEND

- REBAR LOCATION
- SURFACE FEATURE
- ▭ EMBEDDED PLATE
- ▭ SCAN AREA
- EXISTING CORE



FOR INFORMATION ONLY


GPRS CONCRETE SCAN FINDINGS

PREPARED FOR:
---CLIENT BUSINESS NAME---

LOCATION:
---SITE BUSINESS NAME---
---SITE BUSINESS ADDRESS---
---SITE STATE, ZIP---

DRAWN BY: GPRS CAD TECH
PROJECT MANAGER:
---PROJECT MANAGER NAME---
---PM PHONE NUMBER XXX.XXX.XXXX---
FIRSTNAME.LASTNAME@GPRSINC.COM

DATE	XX/XX/XXXX
DRAWING NO.	# REV. 0



OVERALL FLOOR PLAN

//DRAWING PATH

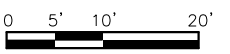


TERMS AND CONDITIONS

1. THIS DRAWING IS INTENDED TO DOCUMENT MARKINGS AND COMMENTS COLLECTED BY GROUND PENETRATING RADAR SYSTEMS (GPRS). GPRS CANNOT GUARANTEE IT WILL BE ABLE TO LOCATE ALL UTILITIES OR OTHER SUBSURFACE FEATURES ON SITE. ALL FINDINGS ARE SUBJECT TO THE TERMS AND CONDITIONS THAT CAN BE VIEWED WITH THE LINK BELOW:
<https://m.gp-radar.com/terms-conditions>
2. GPRS DOES NOT PROVIDE GEOPHYSICAL, GEOLOGICAL, LAND SURVEYING, OR ENGINEERING SERVICES.
3. FOR ADDITIONAL INFORMATION REGARDING FINDINGS AND EQUIPMENT USED, SEE THE "JOB SUMMARY REPORT" THAT WAS SUBMITTED VIA EMAIL FOLLOWING COMPLETION OF FIELD WORK.
4. PRIVATE UTILITY LOCATING IS NEVER A REPLACEMENT FOR ONE CALL/811 SERVICES. STATE LAW REQUIRES 811 TO BE CALLED PRIOR TO ANY AND ALL EXCAVATION ACTIVITIES.

LEGEND

- REBAR LOCATION
- SURFACE FEATURE
- EMBEDDED PLATE
- SCAN AREA
- EXISTING CORE



FOR INFORMATION ONLY

GPRS CONCRETE SCAN FINDINGS


PREPARED FOR:
-----CLIENT BUSINESS NAME-----

LOCATION:
-----SITE BUSINESS NAME-----
-----SITE BUSINESS ADDRESS-----
-----SITE STATE, ZIP-----


DRAWN BY: GPRS CAD TECH
PROJECT MANAGER:
-----PROJECT MANAGER NAME-----

---PM PHONE NUMBER XXX.XXX.XXXX---
FIRSTNAME.LASTNAME@GPRSINC.COM

DATE	XX/XX/XXXX
DRAWING NO.	# REV. 0




OVERALL FLOOR PLAN
SCALE: 1"=20'




SCAN AREA 2
NTS



SCAN AREA 1
NTS



SCAN AREA 3
NTS



SCAN AREA 4
NTS

//DRAWING PATH

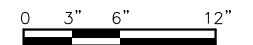


TERMS AND CONDITIONS

1. THIS DRAWING IS INTENDED TO DOCUMENT MARKINGS AND COMMENTS COLLECTED BY GROUND PENETRATING RADAR SYSTEMS (GPRS). GPRS CANNOT GUARANTEE IT WILL BE ABLE TO LOCATE ALL UTILITIES OR OTHER SUBSURFACE FEATURES ON SITE. ALL FINDINGS ARE SUBJECT TO THE TERMS AND CONDITIONS THAT CAN BE VIEWED WITH THE LINK BELOW:
<https://m.gp-radar.com/terms-conditions>
2. GPRS DOES NOT PROVIDE GEOPHYSICAL, GEOLOGICAL, LAND SURVEYING, OR ENGINEERING SERVICES.
3. FOR ADDITIONAL INFORMATION REGARDING FINDINGS AND EQUIPMENT USED, SEE THE "JOB SUMMARY REPORT" THAT WAS SUBMITTED VIA EMAIL FOLLOWING COMPLETION OF FIELD WORK.
4. PRIVATE UTILITY LOCATING IS NEVER A REPLACEMENT FOR ONE CALL/811 SERVICES. STATE LAW REQUIRES 811 TO BE CALLED PRIOR TO ANY AND ALL EXCAVATION ACTIVITIES.

LEGEND

- REBAR LOCATION
- SURFACE FEATURE
- EMBEDDED PLATE
- SCAN AREA
- EXISTING CORE



FOR INFORMATION ONLY

**GPRS CONCRETE
SCAN FINDINGS
SCAN AREA 1**

PREPARED FOR:
-----CLIENT BUSINESS NAME-----

LOCATION:
-----SITE BUSINESS NAME-----

-----SITE BUSINESS ADDRESS-----
-----SITE STATE, ZIP-----

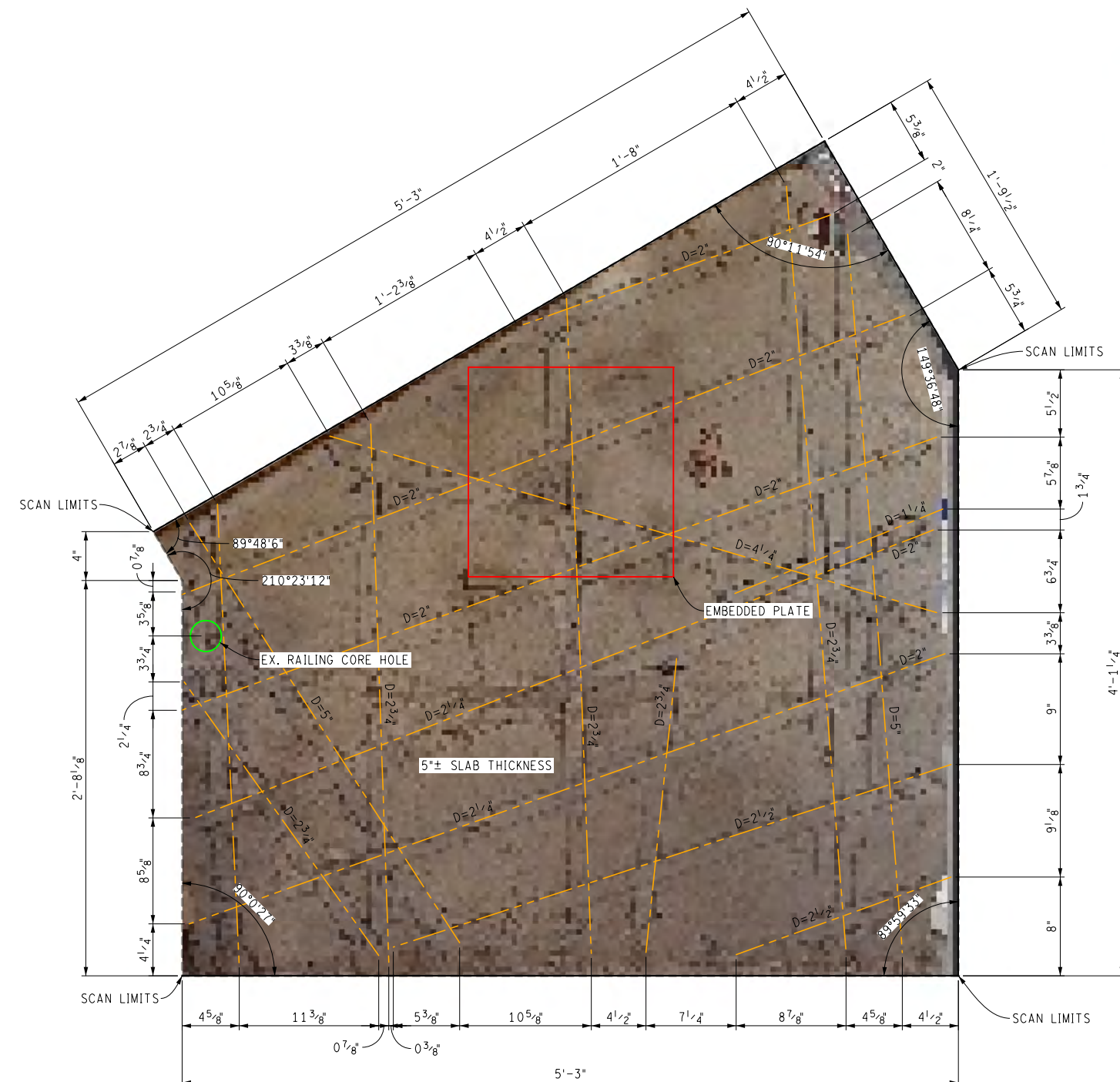
DRAWN BY: GPRS CAD TECH

PROJECT MANAGER:
-----PROJECT MANAGER NAME-----
--PM PHONE NUMBER XXX.XXX.XXXX--
FIRSTNAME.LASTNAME@GPRSINC.COM

DATE	XX/XX/XXXX
DRAWING NO.	# REV. 0



IMAGE



SCAN AREA 1 PLAN

//DRAWING PATH