

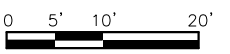


**TERMS AND CONDITIONS**

1. THIS DRAWING IS INTENDED TO DOCUMENT MARKINGS AND COMMENTS COLLECTED BY GROUND PENETRATING RADAR SYSTEMS (GPRS). GPRS CANNOT GUARANTEE IT WILL BE ABLE TO LOCATE ALL UTILITIES OR OTHER SUBSURFACE FEATURES ON SITE. ALL FINDINGS ARE SUBJECT TO THE TERMS AND CONDITIONS THAT CAN BE VIEWED WITH THE LINK BELOW:  
<https://m.gp-radar.com/terms-conditions>
2. GPRS DOES NOT PROVIDE GEOPHYSICAL, GEOLOGICAL, LAND SURVEYING, OR ENGINEERING SERVICES.
3. FOR ADDITIONAL INFORMATION REGARDING FINDINGS AND EQUIPMENT USED, SEE THE "JOB SUMMARY REPORT" THAT WAS SUBMITTED VIA EMAIL FOLLOWING COMPLETION OF FIELD WORK.
4. PRIVATE UTILITY LOCATING IS NEVER A REPLACEMENT FOR ONE CALL/811 SERVICES. STATE LAW REQUIRES 811 TO BE CALLED PRIOR TO ANY AND ALL EXCAVATION ACTIVITIES.

**LEGEND**

- REBAR LOCATION
- SURFACE FEATURE
- EMBEDDED PLATE
- SCAN AREA
- EXISTING CORE



FOR INFORMATION ONLY

**GPRS CONCRETE SCAN FINDINGS**


PREPARED FOR:  
-----CLIENT BUSINESS NAME-----

LOCATION:  
-----SITE BUSINESS NAME-----  
-----SITE BUSINESS ADDRESS-----  
-----SITE STATE, ZIP-----


DRAWN BY: GPRS CAD TECH  
PROJECT MANAGER:  
-----PROJECT MANAGER NAME-----

---PM PHONE NUMBER XXX.XXX.XXXX---  
FIRSTNAME.LASTNAME@GPRSINC.COM

DATE	XX/XX/XXXX
DRAWING NO.	#   REV.   0




OVERALL FLOOR PLAN  
SCALE: 1"=20'




SCAN AREA 2  
NTS



SCAN AREA 1  
NTS



SCAN AREA 3  
NTS



SCAN AREA 4  
NTS

//DRAWING PATH