

GPRS SERVICES

 UTILITY LOCATING

 VIDEO PIPE INSPECTION

 LEAK DETECTION

 MAPPING AND MODELING

 CONCRETE IMAGING

 FACILITY DATA MANAGEMENT

IN PURSUIT OF 100%
SUBSURFACE
DAMAGE
PREVENTION

We are not satisfied with our current accuracy rate of 99.8%. We are in pursuit of 100% ■

WIDENING
THE
GAP

We seek to widen the gap between GPRS and the industry norm ■

SAFETY
ALWAYS ON
OUR RADAR

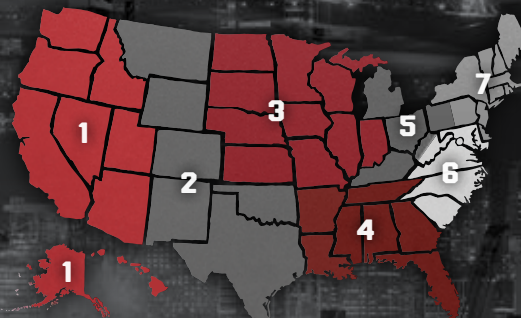
We desire to keep our clients safe and free from damages & injuries ■

WHAT'S
UNDER NEATH
MATTERS

We choose team members that exemplify our core values while locating your subsurface hazards ■

GPRSINC.COM 

LET'S GET TO WORK SCHEDULE A PROJECT



- | | | |
|---|-------------------------------|---------------------------------|
| 1 | ✉ westcoastinfo@gprsinc.com | ☎ 503.502.4781 |
| 2 | ✉ centralinfo@gprsinc.com | ☎ 214.471.9001 |
| 3 | ✉ midwestinfo@gprsinc.com | ☎ 312.485.7725 |
| 4 | ✉ southeastinfo@gprsinc.com | ☎ 615.418.4023 |
| 5 | ✉ greatlakesinfo@gprsinc.com | ☎ 419.280.1727 |
| 6 | ✉ midatlanticinfo@gprsinc.com | ☎ 703.728.7333 |
| 7 | ✉ northeastinfo@gprsinc.com | ☎ 1.800.495.4248 ext 2 (Opt. 2) |

CORPORATE OFFICE ✉ info@gprsinc.com ☎ 1.866.914.4718



- ✓ TRAINING
- ✓ EQUIPMENT
- ✓ METHODOLOGY

The use of proper training, multiple technologies and a field-tested methodology are the key to a successful utility locate. GPRS is a master of all three components through the utilization of the SIM Specification.

SIMSPEC.ORG



UTILITY LOCATING

STOP
HITTING
UTILITIES.
GPRS FINDS THEM.



STOP HITTING UTILITIES.

GPRS FINDS THEM.

ONE-CALL UTILITY LOCATING

GPRS' utility locating services can support a one-call program for facilities, higher education or other large campuses on private property. GPRS can also support One-Call contracts for tickets related to public utilities, pipelines, municipalities and campuses on public property ■

PRIVATE PROPERTY LOCATING

GPRS locates underground utilities where the one-call system leaves off. Utility locating on private property can be completed for residential, commercial and industrial properties ■

DRILLING & BORING CLEARANCE


GPRS will locate the vertical and horizontal position of critical utilities or USTs that could conflict with the path of your drilling or excavation. We specialize in locating utilities and USTs for Phase I or II investigations, environmental drilling, soil borings, installing monitoring wells, or remediation ■


FACILITY MAPPING


Our Deliverables Department is able to update existing or create new as-built drawings based on GPRS locate findings. Our facility maps show actual site conditions – including any variations, renovations, or unknown pipes ■




SERVICES

 **UTILITY LOCATING**
Our utility locating services designate the horizontal and vertical position of buried facilities on public and private property.

 **LEAK DETECTION**
Routine water loss surveys and leak detection complement our locating services and can reduce non-revenue water.

 **VIDEO PIPE INSPECTION**
CCTV inspections give detailed pipe location and condition information. Our reports detail each pipe by segment.

 **MAPPING AND MODELING**
Our Deliverables Team can create satellite image overlays, 3D models, CAD drawings and even aerial drone imagery.

