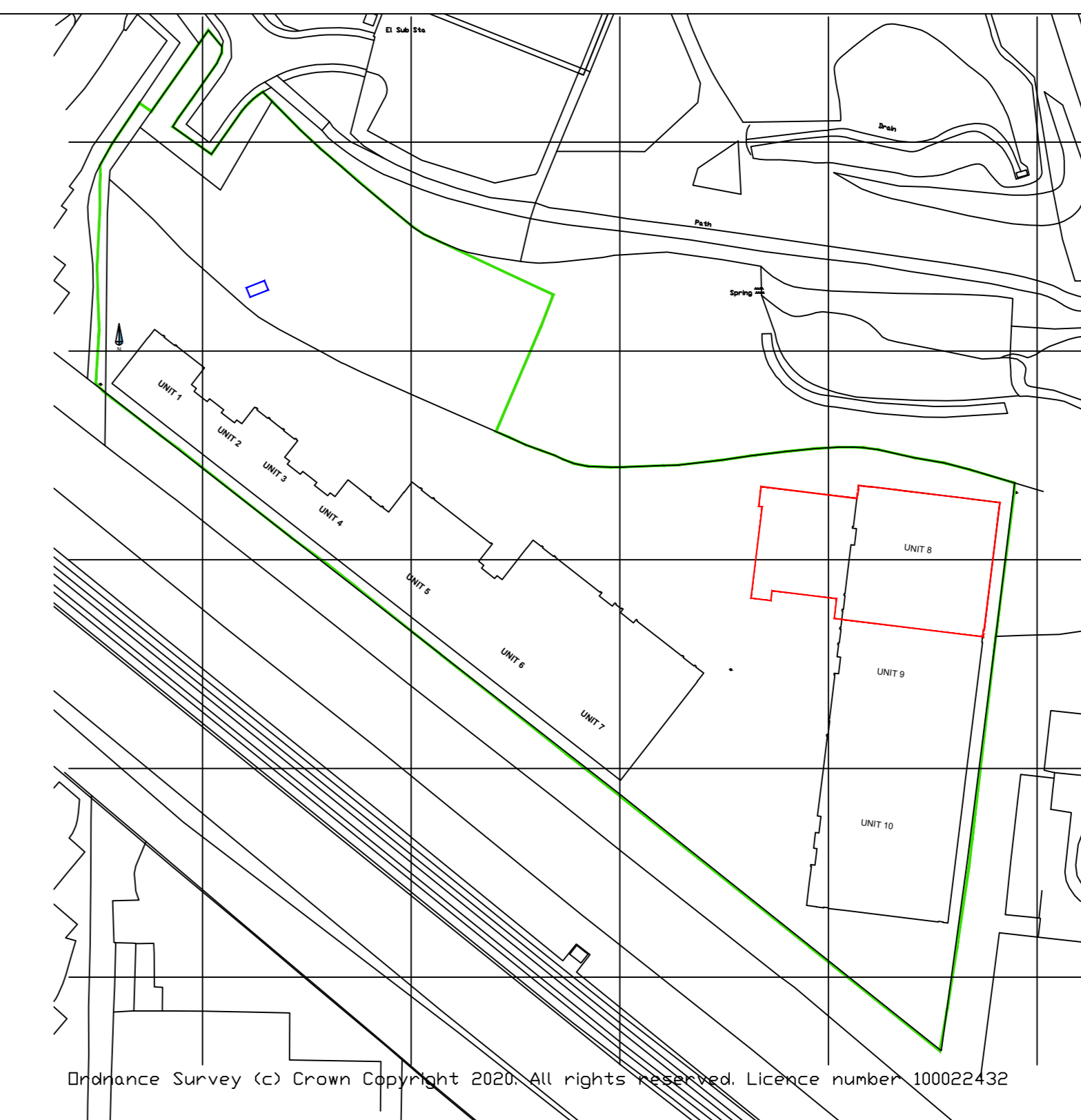
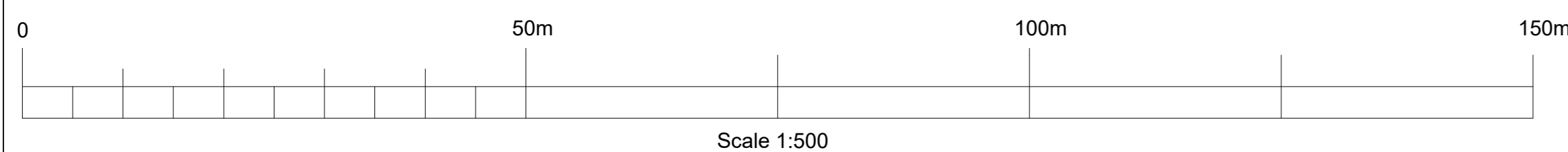


SITE PLAN 1: 500



LOCATION PLAN 1:1250



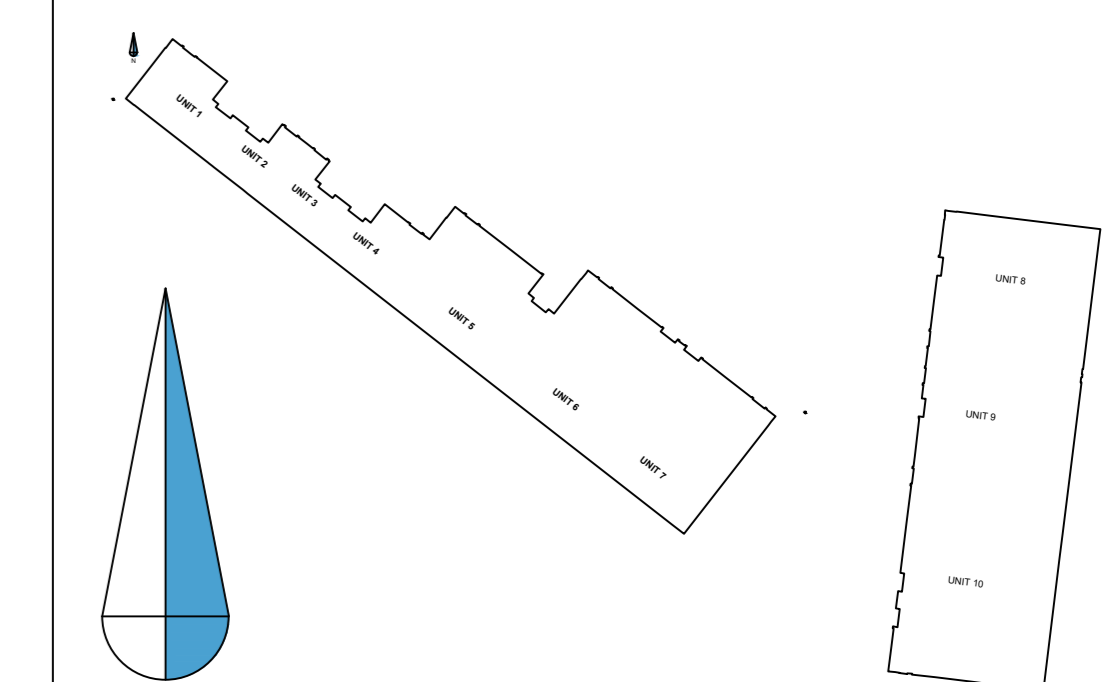
Notes :

LEASE PLAN KEY:

DEMISED BOUNDARY

SITE BOUNDARY

DEMISED PARKING SPACES



Rev:	Comments	By	Chkd	Date

SURVEYBASE
 Surveying & BIM
 www.surveybase.co.uk

Bath: 01225 314370 - London: 02039 066892

Project Name
 Concorde Way, Segensworth North,
 Fareham, PO15 6R

CAD Drawing Name:
 SB5420 - MBS UNIT 8

Drawing Title :
 UNIT 8 LEASE PLANS

Client: Kingsbridge Estates	Date 30/10/2020
Agent:	Scale A0 @ 1:500

Drawn by: SB - ND	Checked by: SB - CW	Project Code: SB5420	Revision: ---
----------------------	------------------------	-------------------------	------------------

Grid Orientation: ARBITRARY	Site Level Datum OS GPS
--------------------------------	----------------------------

This species and sizes on this drawing are not guaranteed, and if critical should be verified by an arboriculturist. Tree spreads are average about the base, and heights are approximate at the time of the survey.