



















Gravel Pit Solar

East Windsor, Connecticut

- | | | | | | |
|---|-------------------------------|---|-------------------------------------|--|-----------------------|
|  | Property Boundary |  | Wetland Resource Areas |  | Solar Array |
|  | Adjacent Parcels |  | Delineated Wetland Edge |  | Equipment Pad |
|  | Town Boundary |  | Vernal Pool |  | Substation |
|  | Approximate Railroad Boundary |  | Stream/River |  | Boring Pit |
|  | Approximate Eversource ROW |  | Delineated Intermittent Watercourse |  | Proposed Road |
| | | | |  | Potential Cable Route |

Project Layout Map

Source: VHB, CTDEEP, ESRI